

- Parking

- Restrooms

- Picnic Shelter/Table

- Information Kiosk

- Interpretive Signs

- Soft Surface Trail Hiking/Biking

- Concrete Recreation Trail

- Fishing














































































- ADA Fishing Access

- Belly Boat Fishing

- Leashed Dogs Only

- Wildlife Viewing


NATURAL AREA	AMENITIES/RECREATION OPPORTUNITIES											
--------------	------------------------------------	--	--	--	--	--	--	--	--	--	--	--

Boyd Lake <i>(State Parks Partnership)</i> 6500 N. County Rd. 11C													
Cottonwood Run Taft-Wilson along Big Thompson River													
Devils Backbone <i>(City Partnership)</i> 1725 Hidden Valley Drive													
Emerald Glen Wilson Ave. & 43rd Street													
King's Crossing 990 S. Lincoln Ave.													
Mariana Butte 701 Clubhouse Drive													
Meadowbrook 2000 Cascade Avenue													
Morey Wildlife Reserve 5439 Cedar Valley Drive													
Namaqua <i>(and Park)</i> 816 N. Cty. Rd. 19E (Namaqua Rd.)													
Old St. Louis 1010 S. St. Louis Ave.													
Oxbow 1135 Rossum Drive													
River's Edge 960 W. First Street													
Round Mountain 1211 W. Highway 34	